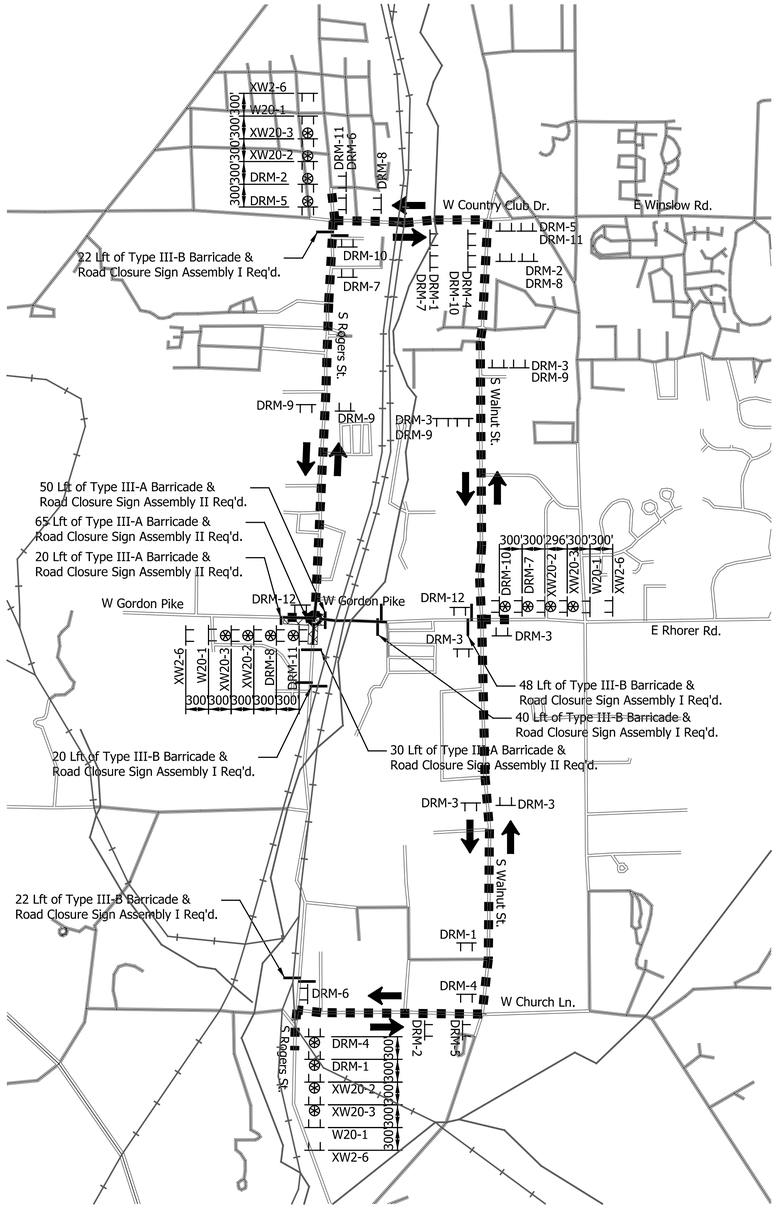

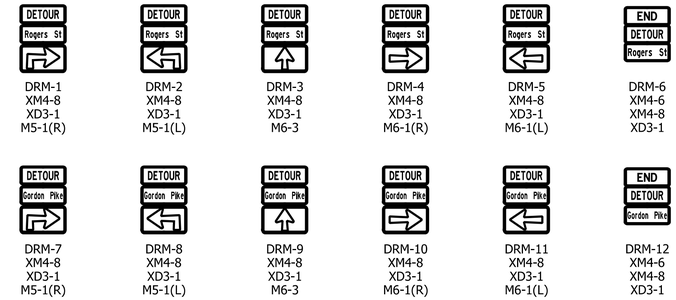

DRM-1 XM4-8 XD3-1 M5-1(R)
DRM-2 XM4-8 XD3-1 M5-1(L)
DRM-3 XM4-8 XD3-1 M6-3
DRM-4 XM4-8 XD3-1 M6-1(R)
DRM-5 XM4-8 XD3-1 M6-1(L)
DRM-6 XM4-6 XM4-8 XD3-1

DRM-7 XM4-8 XD3-1 M5-1(R)
DRM-8 XM4-8 XD3-1 M5-1(L)
DRM-9 XM4-8 XD3-1 M6-3
DRM-10 XM4-8 XD3-1 M6-1(R)
DRM-11 XM4-8 XD3-1 M6-1(L)
DRM-12 XM4-6 XM4-8 XD3-1

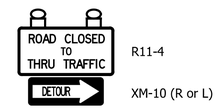

R11-4

XM-10 (R or L)

Road Closure Sign Assembly I (RCA I)

R11-2

Road Closure Sign Assembly II (RCA II)

R11-2 (48" x 30")

R11-4 (60" x 30")

XW20-2 (48" x 48")

XW20-3 (48" x 48")

W20-1 (48" x 48")

XW2-6 (78" x 42")

QUANTITY SUMMARY - TRAFFIC MAINTENANCE

Detour Route Marker Assembly	20	Each
Construction Sign, Type A	22	Each
Construction Sign, Type B	3	Each
Type III-A Barricade	165	Lft.
Type III-B Barricade	152	Lft.
Road Closure Sign Assembly	9	Each
Temporary Pavement Markings	4506	Lft.
HMA For Temporary Pavement, C	35	Tons

Note:
Maintain the Phase I Detour Route for Gordon Pike.
Add Detour Route for Rodger Street.

LEGEND

- Detour Route
- Construction Sign, Type A
- Type "A" Construction Warning Light
- Construction Area
- Type "B" Construction Warning Light
- Barricade
- Direction of Traffic

PATRICK K. WOOLER REGISTERED No. 10504741 STATE OF INDIANA PROFESSIONAL ENGINEER

RECOMMENDED FOR APPROVAL — DESIGN ENGINEER — 04/02/2018 DATE

DESIGNED: JMM DRAWN: PIE
CHECKED: RJZ CHECKED: RJZ

INDIANA
DEPARTMENT OF TRANSPORTATION

TRAFFIC MAINTENANCE DETAILS
DETOUR PHASE IIB ROGERS ST. & GORDON PIKE

HORIZONTAL SCALE	BRIDGE FILE
1" = 1000'	Monroe Co. 74
VERTICAL SCALE	DESIGNATION
N/A	1500523
SURVEY BOOK	SHEETS
N/A	20 of 96
CONTRACT	PROJECT
R-38502	1500523